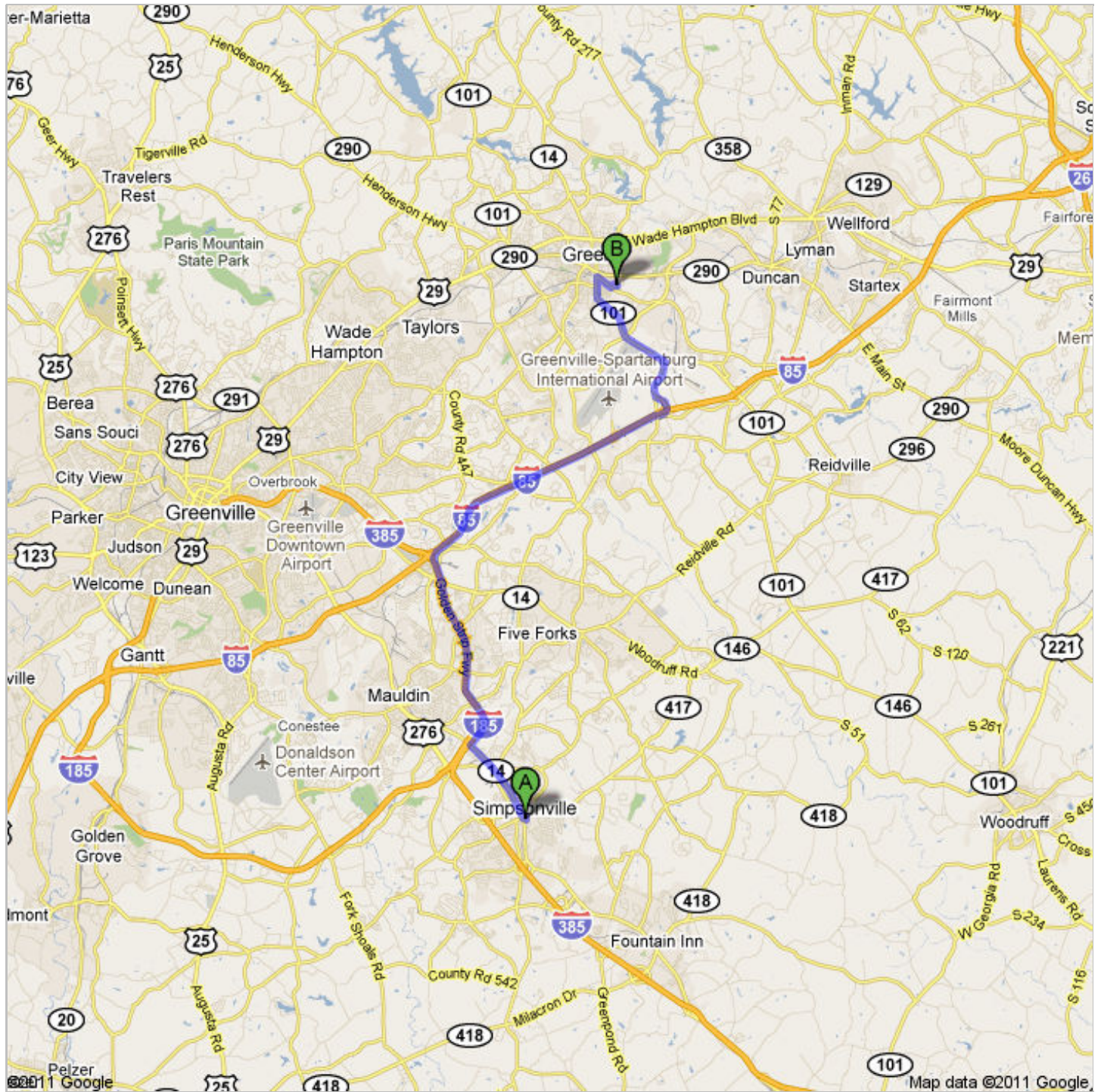













Directions to East Ave


19.9 mi – about 31 mins

Directions to Victor Park, Greer



 Simpsonville, SC

- 1. Head **north** on **County Rd 660/S Hedge St** toward **E Curtis St** go 331 ft
total 331 ft
-  2. Take the 1st left onto **E Curtis St** go 364 ft
total 0.1 mi
About 1 min
-  3. Take the 1st right onto **S Carolina 417 N/NE Main St** go 2.3 mi
total 2.4 mi
About 4 mins
-  4. Turn right to merge onto **I-385 N** toward **Greenville** go 5.0 mi
total 7.4 mi
About 5 mins
-  5. Take exit **36A** to merge onto **I-85 N** toward **Spartanburg** go 7.0 mi
total 14.4 mi
About 8 mins
-  6. Take exit **58** for **Brockman-McClimon Road** go 0.8 mi
total 15.2 mi
About 2 mins
- 7. Merge onto **S 12/Brockman McClimon Rd/State Rd S-42-12** go 1.0 mi
total 16.2 mi
About 2 mins
-  8. Turn left at **S Carolina 101 N** go 3.0 mi
total 19.2 mi
About 6 mins
-  9. Turn right at **S 83/Victor Ave** go 0.5 mi
total 19.6 mi
Continue to follow Victor Ave
About 1 min
-  10. Turn left at **11th St/S 720** go 417 ft
total 19.7 mi
-  11. Take the 1st right onto **East Ave** go 0.1 mi
total 19.9 mi
Destination will be on the right

 East Ave

These directions are for planning purposes only. You may find that construction projects, traffic, weather, or other events may cause conditions to differ from the map results, and you should plan your route accordingly. You must obey all signs or notices regarding your route.

Map data ©2011 Google

Directions weren't right? Please find your route on maps.google.com and click "Report a problem" at the bottom left.