

BOARD of ZONING APPEALS



Meeting Date: June 16, 2020

Type of Agenda Item: Variance

Attachments: Location Map
Zoning Map

REQUEST

The City of Simpsonville has received an application for a variance request to allow for the applicant to reduce the driveway throat requirement.

LOCATION & SITE DESCRIPTION

This site is located at 315 SE Main St. This parcel is currently vacant land at the corner of W. Fernwood Rd & SE Main St. Tax map number 0321.00-02-005.00

Current Zoning is B-G, Business General District

MORE INFORMATION

For more information or inquire about the petition, please post your comment to the link below:

boza@simpsonville.com

VAR-2020-03 315 SE Main St.





Greenville County GIS Division, Greenville, South Carolina 29601


Created on June 03, 2020

Reproduction of this map is prohibited without permission from the City of Simpsonville.

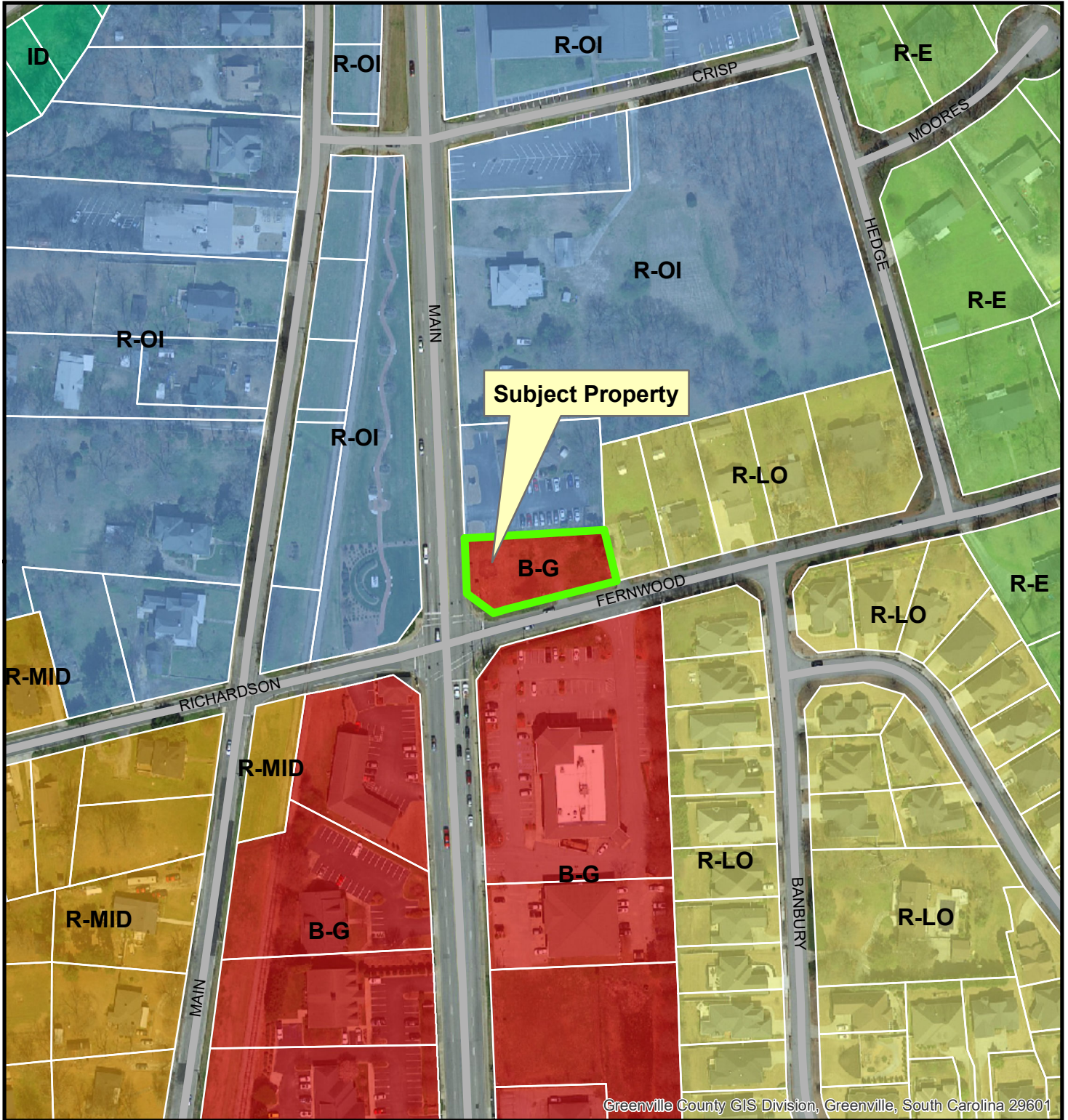
DISCLAIMER: The information contained herein is for reference purposes only. The City of Simpsonville makes no warranty, express or implied, nor any guarantee as to information provided herein. The City of Simpsonville explicitly disclaims all presentations and warranties. The City of Simpsonville assumes no liability for any errors, omissions, or inaccuracies in the information provided herein.

Legend

-  Subject Property
-  Parcels



VAR-2020-03 315 SE Main St.





Created on June 03, 2020

Reproduction of this map is prohibited without permission from the City of Simpsonville.

DISCLAIMER: The information contained herein is for reference purposes only. The City of Simpsonville makes no warranty, express or implied, nor any guarantee as to information provided herein. The City of Simpsonville explicitly disclaims all presentations and warranties. The City of Simpsonville assumes no liability for any errors, omissions, or inaccuracies in the information provided herein.

Legend

-  Subject Property
-  Parcels

