

ORDINANCE NO. Z-2022-03

**AN ORDINANCE TO AMEND THE ZONING MAP
OF THE CITY OF SIMPSONVILLE, SOUTH
CAROLINA OF LAND AT TAX MAP# 0330.00-01-
001.24 BY JUSTIN A. HOLCK**

WHEREAS, the South Carolina Code of Laws of 1976, as amended, Chapter 23 Title 5 provides for the process for municipalities to rezone property; and

WHEREAS, the City of Simpsonville has enacted a Zoning Ordinance which governs amendments to the Official Zoning Map; and

WHEREAS, the hereinafter described property was advertised on August 16, 2022, and the City of Simpsonville Planning Commission held a public hearing on September 6, 2022.

NOW, THEREFORE, BE IT ORDAINED BY THE CITY COUNCIL OF THE CITY OF SIMPSONVILLE THAT:

1. **ZONING CLASSIFICATION:** The Official Zoning Map of the City of Simpsonville is hereby amended to assign Tax Map # 0330.00-01-001.24 depicted in the deed contained in Book 2017 on Page 1210 and as depicted in Exhibit “A”, attached hereto, the zoning classification of I-D, Innovative—Development District.

2. **PROVISION SEVERAGE:** It is hereby declared to be the intention of the governing authority of this municipality that the sections, subsections, paragraphs, sentences, clauses and phrases are severable, and if any phrase, clause, sentence, paragraph, subsection, or section of this Ordinance shall be declared invalid or unconstitutional by the valid judgment or decree of any court or competent jurisdiction, such invalidity or unconstitutionality shall not effect any of the remaining portions of this Ordinance so held to be invalid.

3. **ORDINANCE SUPERSEDES PREVIOUS INCONSISTENT LEGISLATION:** All Ordinances or parts of Ordinances inconsistent herewith, which may have heretofore been passed by the Simpsonville City Council, are hereby repealed.

(SIGNATURE PAGE FOLLOWS)

ORDINANCE NO.: Z-2022-03

Page 2

This Ordinance shall be effective upon second and final reading by the City Council.

SIGNATURE OF MAYOR:

Paul Shewmaker

ATTEST:

APPROVED AS TO FORM:

Ashley Clark
City Clerk

Daniel Hughes
City Attorney

First Reading: October 11, 2022
Second Reading: November 8, 2022



EXHIBIT "A"


Z-2022-03 Rezone to ID TAX MAP# 0330.00-01-001.24



August 31, 2022

Legend

-  Subject Property
-  Parcels



Greenville County GIS Division, Greenville, South Carolina, Greenville County GIS Division, Greenville, South Carolina 29601, Greenville County, South Carolina GIS Division