

**Meeting Date:** November 4, 2020

Type of Agenda Item: Major Change to an Innovative Development

Attachments: Location Map

---

## ***REQUEST***

---

The City of Simpsonville has received an application requesting for a major change to the Burdette Central ID.

The applicant is requesting an update to the approved Statement of Intent.

## ***LOCATION & SITE DESCRIPTION***

---

This location is located at the corner of SE Main St & E. Curtis St, commonly referred to as the Burdette building. (Tax Map# 0311.00-01-001.00). The applicant is looking to update the allowable uses within the development.

## ***MORE INFORMATION***

---



For more information or inquire about the meeting, please post your comment to the link below:


[planningcommission@simpsonville.com](mailto:planningcommission@simpsonville.com) or call the Simpsonville Planning & Zoning Department at 967-9526.

# SP-2020-08, Burdette Central



**Legend**

-  Subject Property
-  Parcels



Created on October 23, 2020

Reproduction of this map is prohibited without permission from the City of Simpsonville.

**DISCLAIMER:** The information contained herein is for reference purposes only. The City of Simpsonville makes no warranty, express or implied, nor any guarantee as to information provided herein. The City of Simpsonville explicitly disclaims all presentations and warranties. The City of Simpsonville assumes no liability for any errors, omissions, or inaccuracies in the information provided herein.