

**Meeting Date:** March 2, 2021

Type of Agenda Item: Annexation / Rezoning to Residential Hi-Density

Attachments: Location Map  
Zoning Map

---

## ***REQUEST***

---

The City of Simpsonville has received a petition to annex/rezone properties along Stenhouse Rd. The applicant is seeking residential zoning of R-Hi Density.

## ***LOCATION & SITE DESCRIPTION***

---

This location is along Stenhouse Rd at properties: 215 Stenhouse Rd, 219 Stenhouse Rd, 223 Stenhouse Rd, 225 Stenhouse Rd. & 231 Stenhouse Rd. (Tax Map# 0574.05-01-014.04, 0574.05-01-014.05, 0574.05-01-014.03, 0574.05-01-014.07, 0574.05-01-014.00, & 0574.05-01-014.02).

## ***MORE INFORMATION***

---

For more information or inquire about the meeting, please post your comment to the link below:

[planningcommission@simpsonville.com](mailto:planningcommission@simpsonville.com) or call the Simpsonville Planning & Zoning Department at 967-9526.

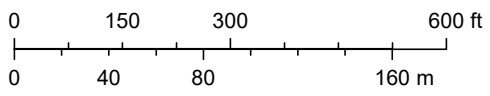
# AXZ-2021-01 Annexation / Rezoning



Subject Properties:  
215-231 Stenhouse Rd

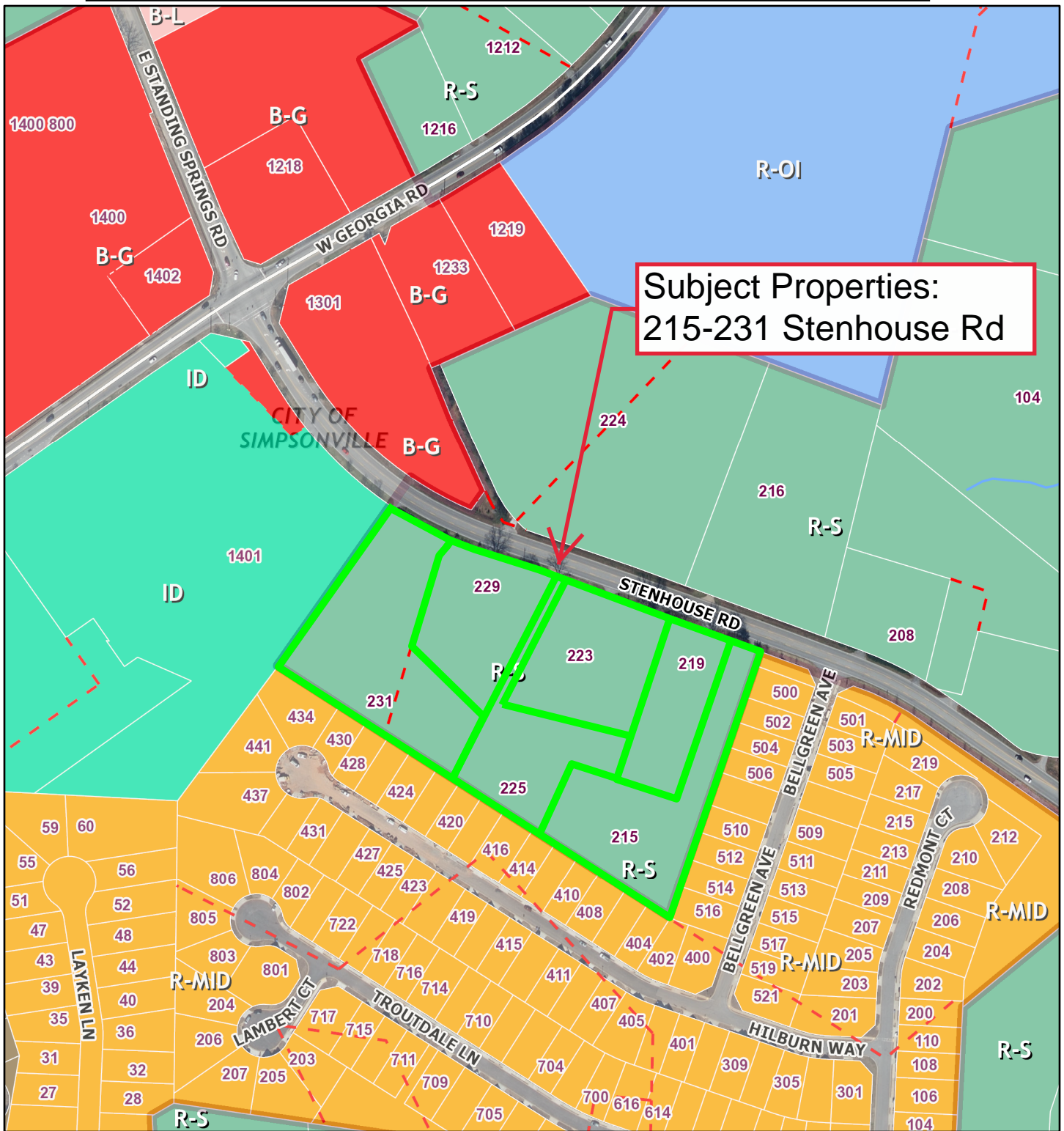
February 8, 2021

1:3,200



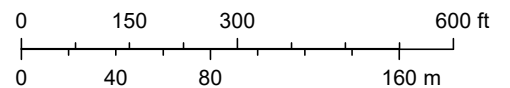
Greenville County GIS Division, Greenville, South Carolina., Greenville County GIS Division, Greenville, South Carolina, Greenville County, South Carolina GIS Division

# AXZ-2021-01 Annexation / Rezoning



February 8, 2021

1:3,200



Greenville County GIS Division, Greenville, South Carolina., Greenville County GIS Division, Greenville, South Carolina, Greenville County, South Carolina GIS Division