

Meeting Date: March 2, 2021

Type of Agenda Item: Annexation / Rezoning to Residential Lo-Density

Attachments: Location Map
Zoning Map

REQUEST

The City of Simpsonville has received a petition to annex/rezone property along Stokes Rd. The applicant is seeking residential zoning of R-Lo Density.

LOCATION & SITE DESCRIPTION

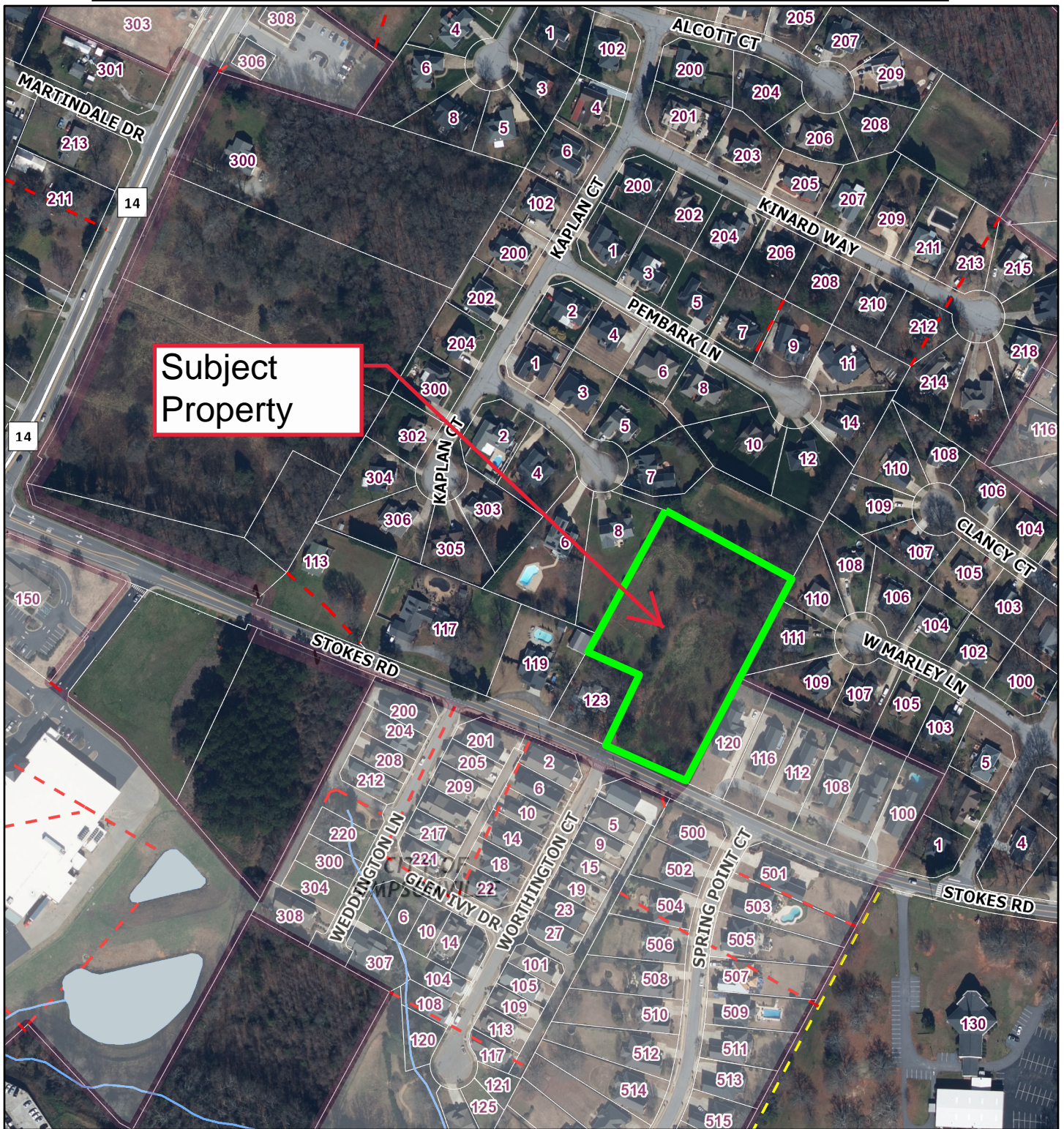
This location is along Stokes Rd (Tax Map# 0297.00-01-019.00). This parcel is next to 123 Stokes Rd and is currently vacant, undeveloped land.

MORE INFORMATION

For more information or inquire about the meeting, please post your comment to the link below:

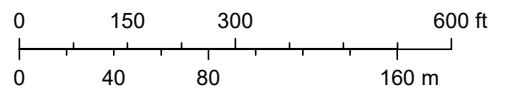
planningcommission@simpsonville.com or call the Simpsonville Planning & Zoning Department at 967-9526.

AXZ-2021-03 Annexation / Rezoning



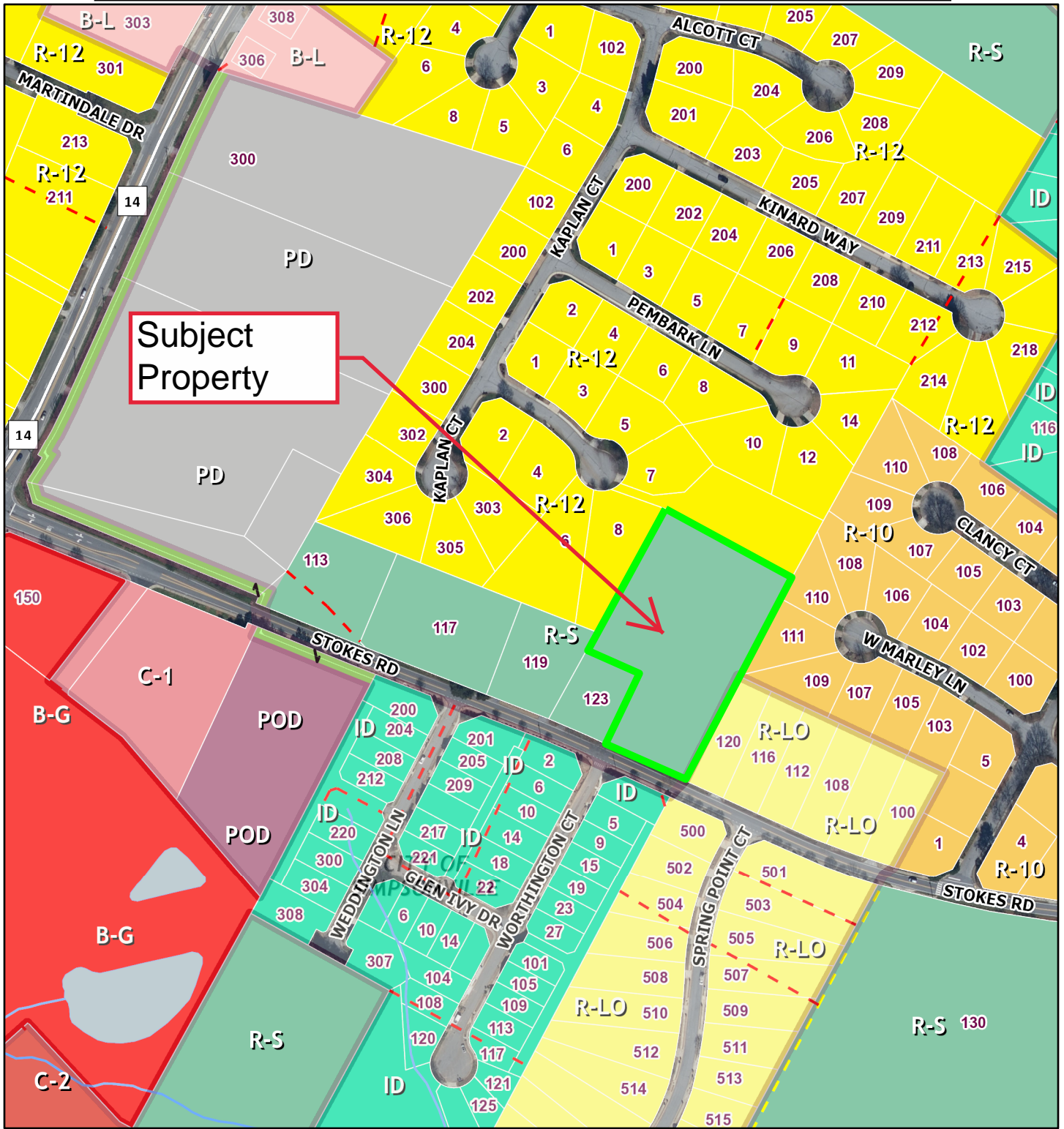
February 8, 2021

1:3,200



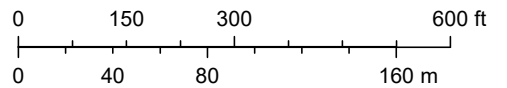
Greenville County GIS Division, Greenville, South Carolina., Greenville County GIS Division, Greenville, South Carolina, Greenville County, South Carolina GIS Division

AXZ-2021-03 Annexation / Rezoning



February 8, 2021

1:3,200



Greenville County GIS Division, Greenville, South Carolina., Greenville County GIS Division, Greenville, South Carolina, Greenville County, South Carolina GIS Division