

Meeting Date: April 07, 2020
Type of Agenda Item: Annexation/Rezoning
Attachments: Location Map
Zoning Map

REQUEST

The City of Simpsonville has received a signed application requesting annexation into the City.

The applicant is requesting that this tract be rezoned from R-S (Residential Suburban) in the County to B-G (Business General) within the City.

LOCATION & SITE DESCRIPTION

This request is for property located at 1216 W. Georgia Rd. Tax map number 0574.04-01-001.01.

Currently the site consists of a single-family residence.

MORE INFORMATION

For more information or inquire about the petition, please post your comment to the link below:

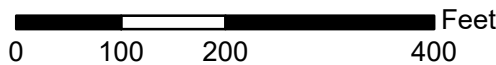
planningcommission@simpsonville.com

AXZ-2020-04, 1216 W. Georgia Rd



Legend

-  Subject Property
-  Parcels



Created on March 24, 2020



Reproduction of this map is prohibited without permission from the City of Simpsonville.


DISCLAIMER: The information contained herein is for reference purposes only. The City of Simpsonville makes no warranty, express or implied, nor any guarantee as to information provided herein. The City of Simpsonville explicitly disclaims all presentations and warranties. The City of Simpsonville assumes no liability for any errors, omissions, or inaccuracies in the information provided herein.

AXZ-2020-04, 1216 W. Georgia Rd



Legend

-  Subject Property
-  Parcels



Created on March 24, 2020

Reproduction of this map is prohibited without permission from the City of Simpsonville.

DISCLAIMER: The information contained herein is for reference purposes only. The City of Simpsonville makes no warranty, express or implied, nor any guarantee as to information provided herein. The City of Simpsonville explicitly disclaims all presentations and warranties. The City of Simpsonville assumes no liability for any errors, omissions, or inaccuracies in the information provided herein.